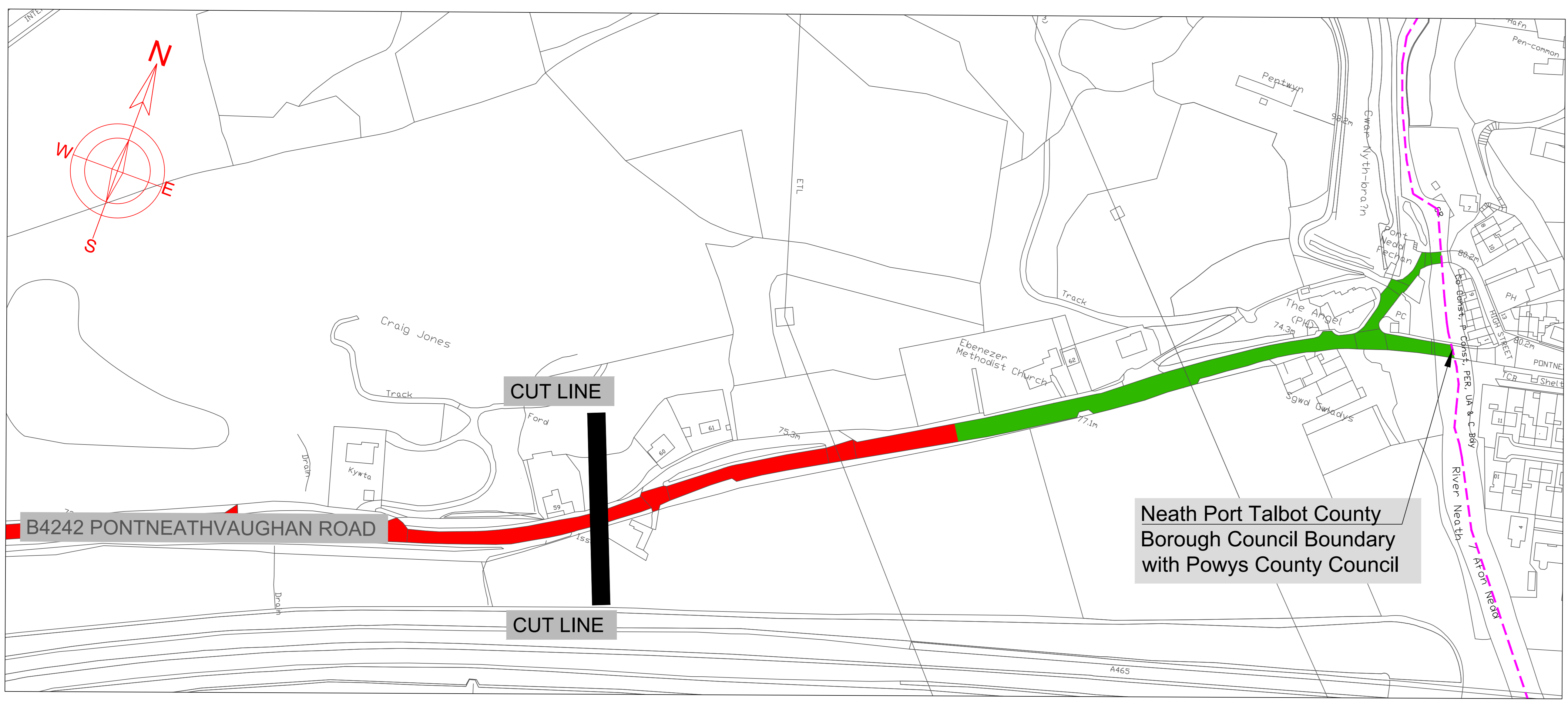
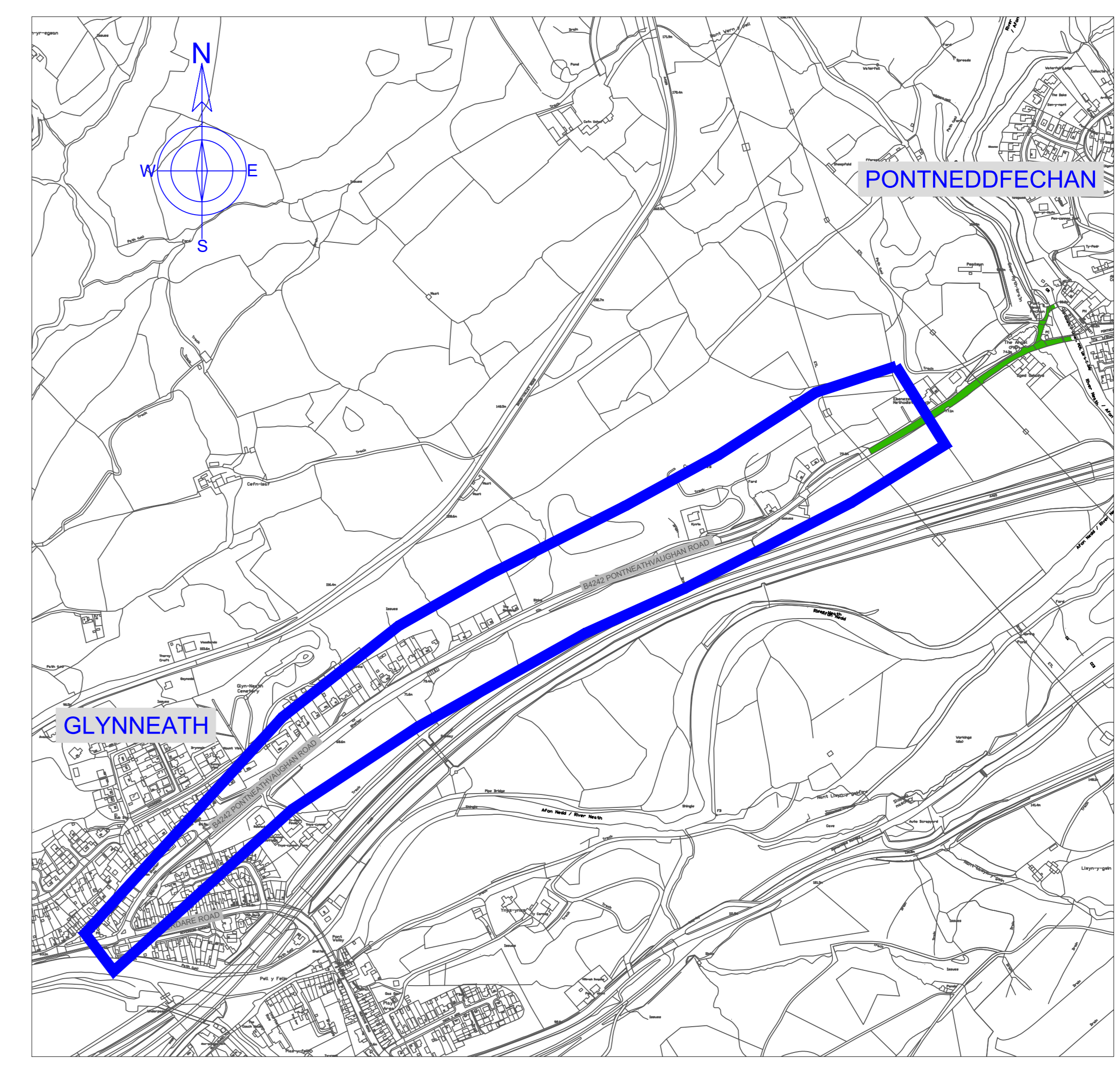


EXTENT OF 30MPH SPEED LIMIT LAYOUT 1 - SCALE 1:1250 @ A0



EXTENT OF 30MPH SPEED LIMIT LAYOUT 2 - SCALE 1:1250 @ A0



SITE LOCATION - SCALE 1:5000 @ A0

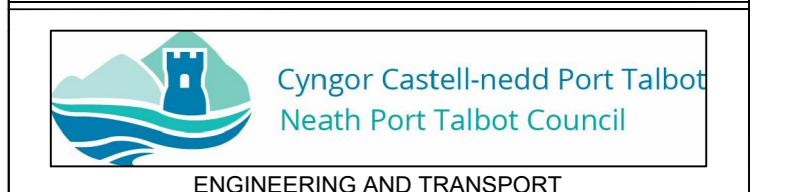
NOTES

1. All dimensions are in millimetres unless otherwise stated.

- Key:-
- Proposed 30mph Speed Limit Extent
 - Site Location
 - County Boundary
 - Welsh Government Default 20mph Speed Limit Extent

'APPENDIX A'

Rev	Details	Dr	Ch	Ap	Date


 ENGINEERING AND TRANSPORT
 NICOLA PEARCE BSC (Hons), Dip TP, MRTTI
 DIRECTOR OF ENVIRONMENT AND REGENERATION
 THE QUAYS, BRUNEL WAY
 BAYLAN ENERGY PARK
 NEATH SA11 2GG

Job Title
B4242, PONTNEATHVAUGHAN ROAD, GLYNNEATH
 PROPOSED 30MPH SPEED LIMIT EXTENT

File No.	Financial Code No.
Drawn RLJ	Checked MCB
Date OCT22	Date OCT22
Scale As Detailed	Status PRELIM
Drawing No. HGPR_TRO2	